



# Dudgeon and Sheringham Shoal Offshore Wind Farm Extensions

Preliminary Environmental Information Report

**Volume 3**

Appendix 17.1 - Radar Line of Sight Images

April 2021

Title:	
<b>Dudgeon and Sheringham Shoal Offshore Wind Farm Extensions Preliminary Environmental Information Report Appendix 17.1 Radar Line of Sight Images</b>	
Document no.: PB8164-RHD-ZZ-OF-RP-Z-0065	
Date:	Classification
29 <sup>th</sup> April 2021	<b>Final</b>
Prepared by:	
<b>Royal HaskoningDHV</b>	
Approved by:	Date:
<b>Magnus Eriksen, Equinor</b>	29 <sup>th</sup> April 2021

## Table of Contents

**1 Radar Line of Sight Images ..... 4**

## Glossary of Acronyms

DEP	Dudgeon Extension Project
LOS	Line of Sight
PSR	Primary Surveillance Radar
SEP	Sheringham Shoal Extension Project

## 17.1 RADAR LINE OF SIGHT IMAGES

Figure A17.1-1 RRH Brizlee Wood to DEP North




Figure A17.1-2 RRH Brizlee Wood to DEP South




Figure A17.1-3 RRH Brizlee Wood to SEP

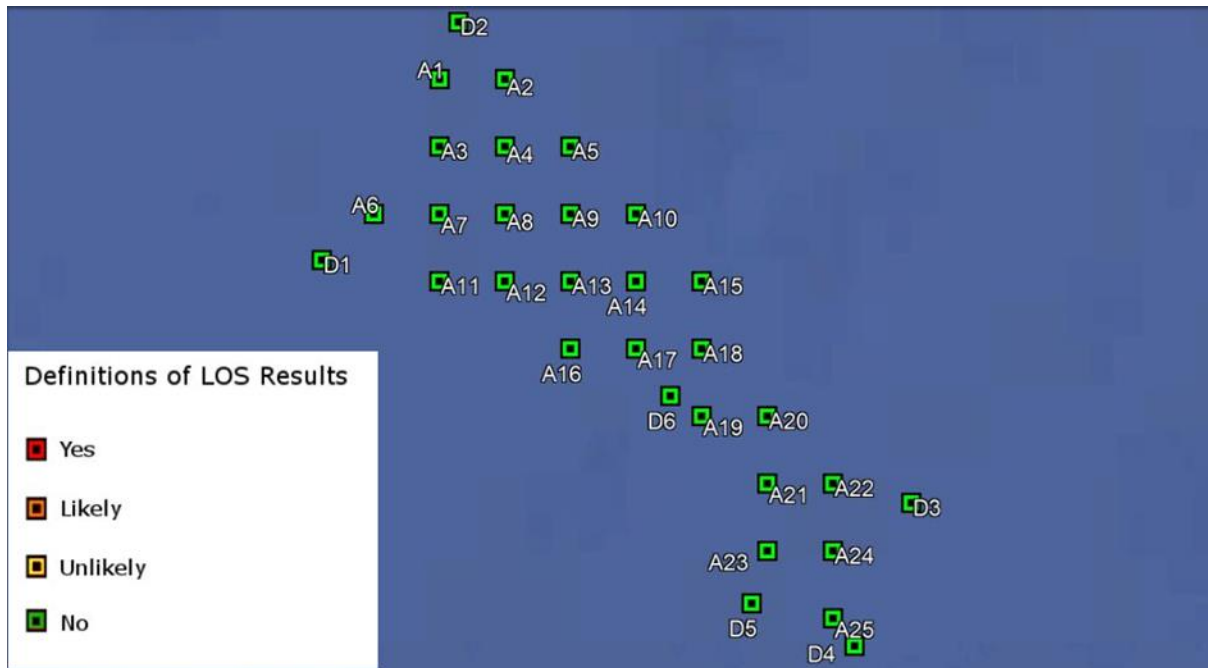


Figure A17.1-4 NATS Claxby PSR to DEP North




Figure A17.1-5 NATS Claxby PSR to DEP South

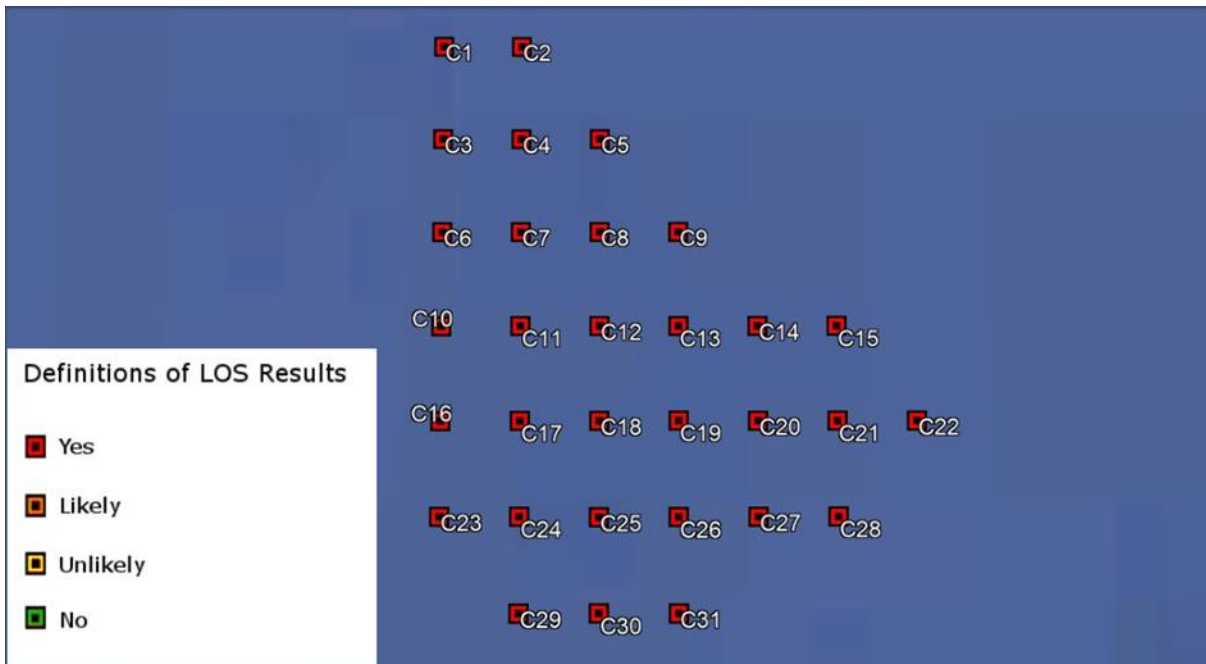


Figure A17.1-6 NATS Claxby PSR to SEP

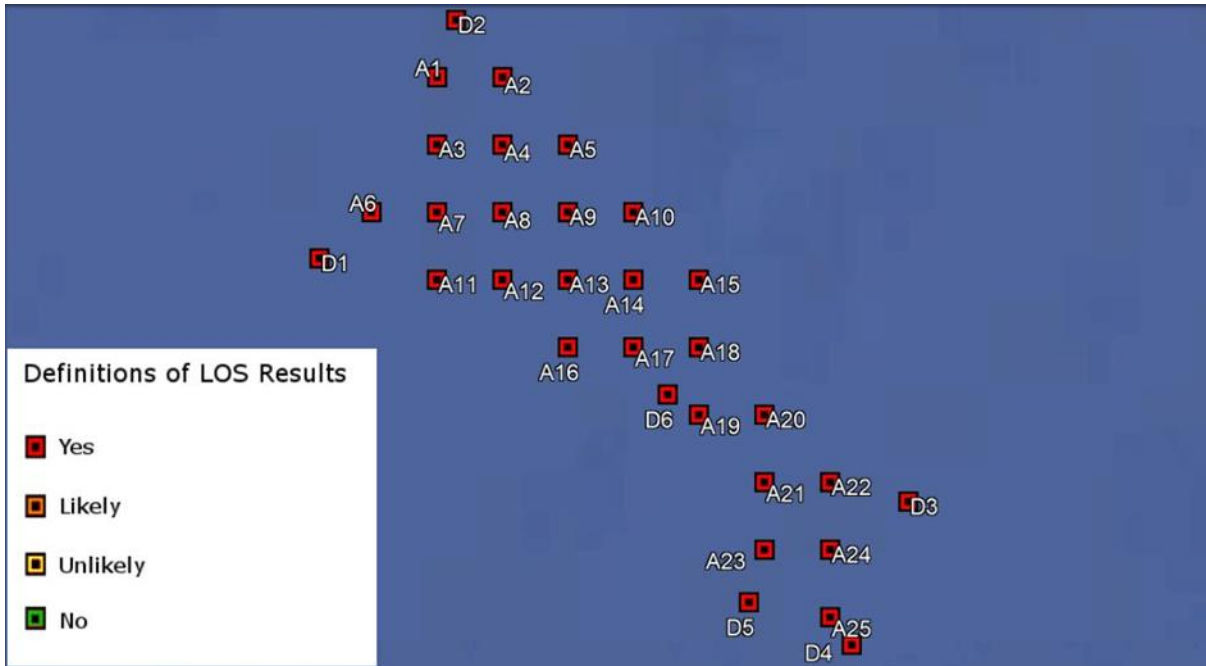


Figure A17.1-7 RAF Coningsby PSR to DEP North




Figure A17.1-8 RAF Coningsby PSR to DEP South



Figure A17.1-9 RAF Coningsby PSR to SEP

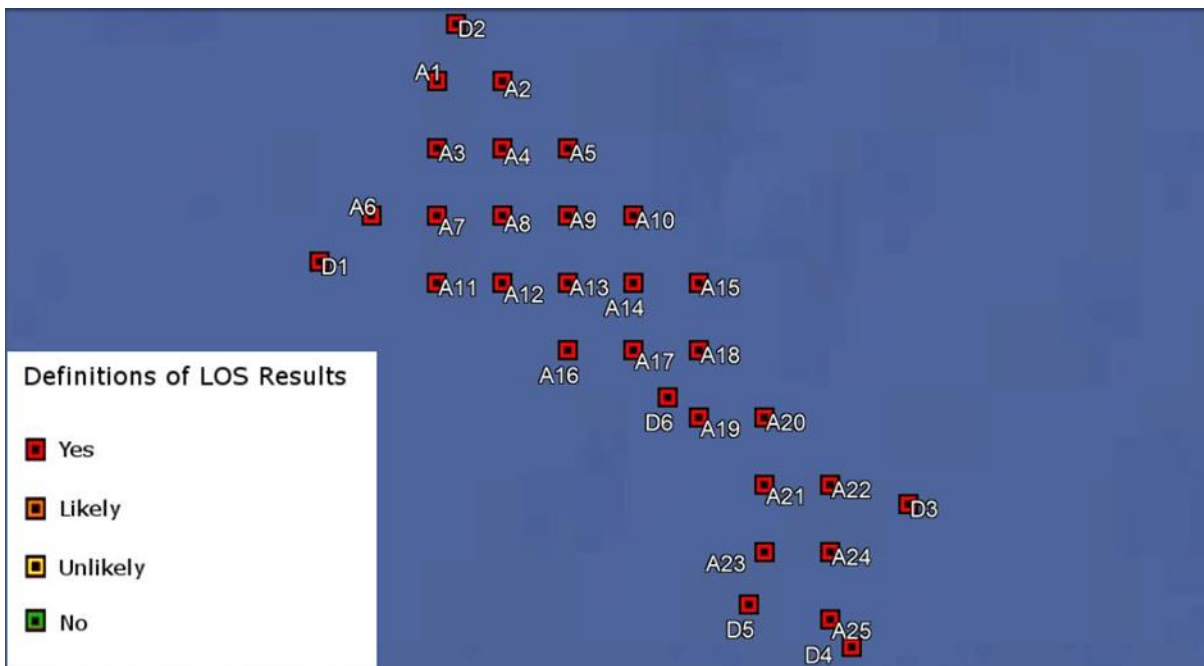




Figure A17.1-10 NATS Cromer to DEP North




Figure A17.1-11 NATS Cromer to DEP South




Figure A17.1-12 NATS Cromer to SEP

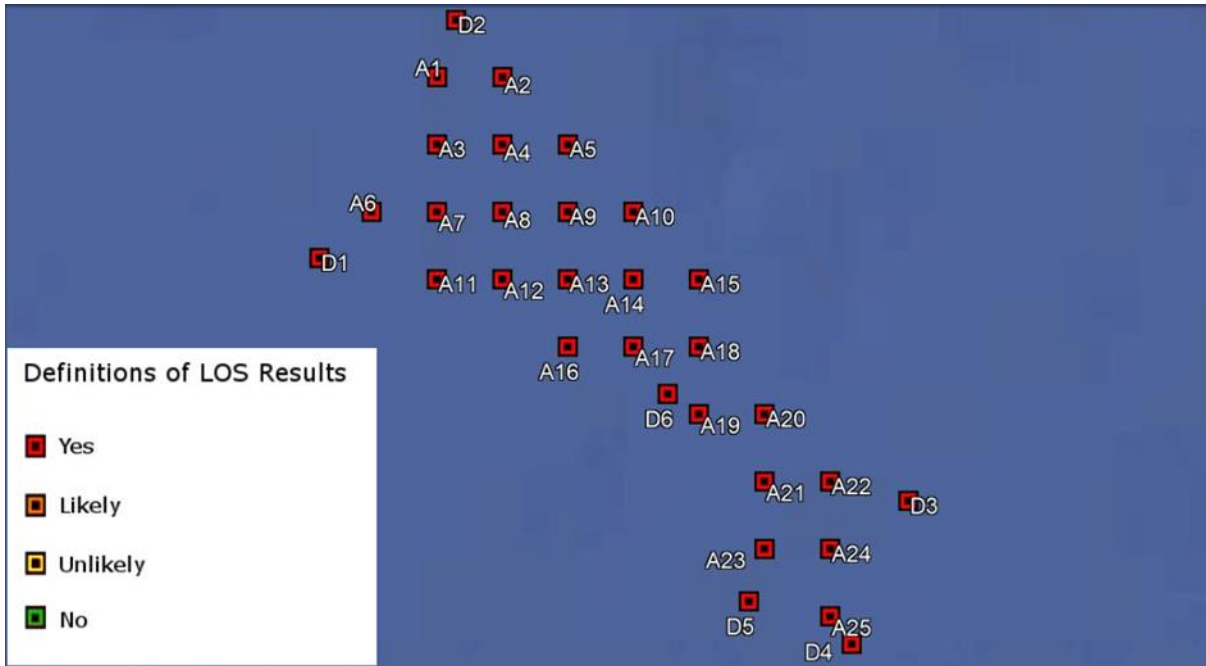


Figure A17.1-13 Norwich Airport PSR to DEP North

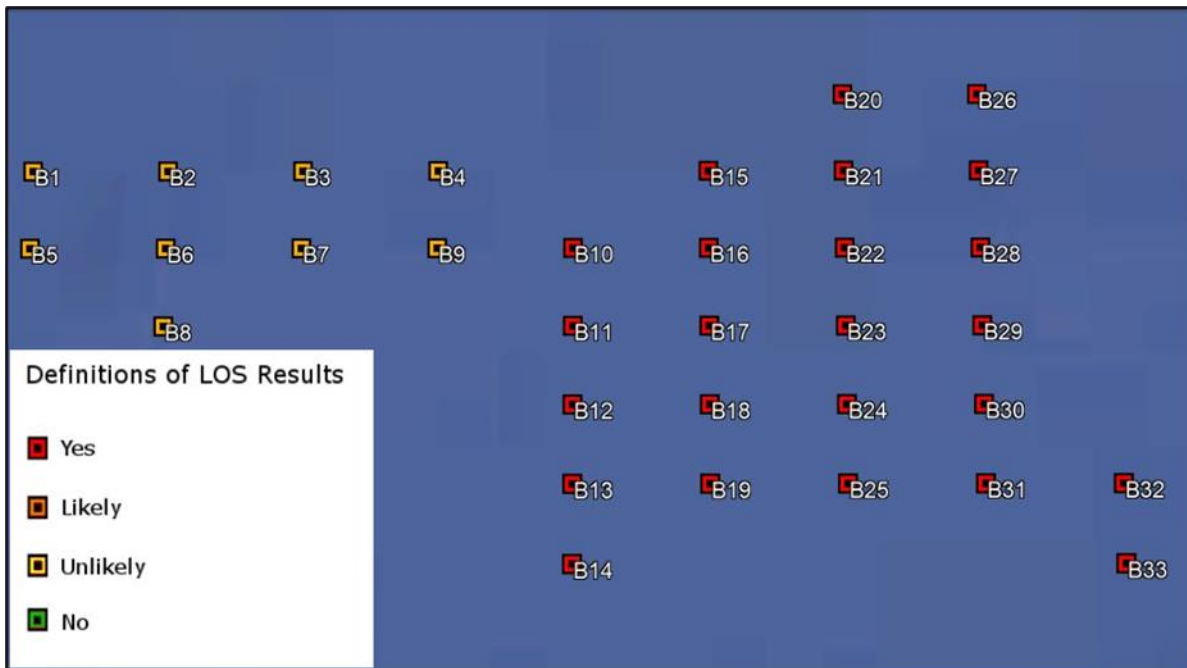


Figure A17.1-14 Norwich Airport PSR to DEP South




Figure A17.1-15 Norwich Airport PSR to SEP

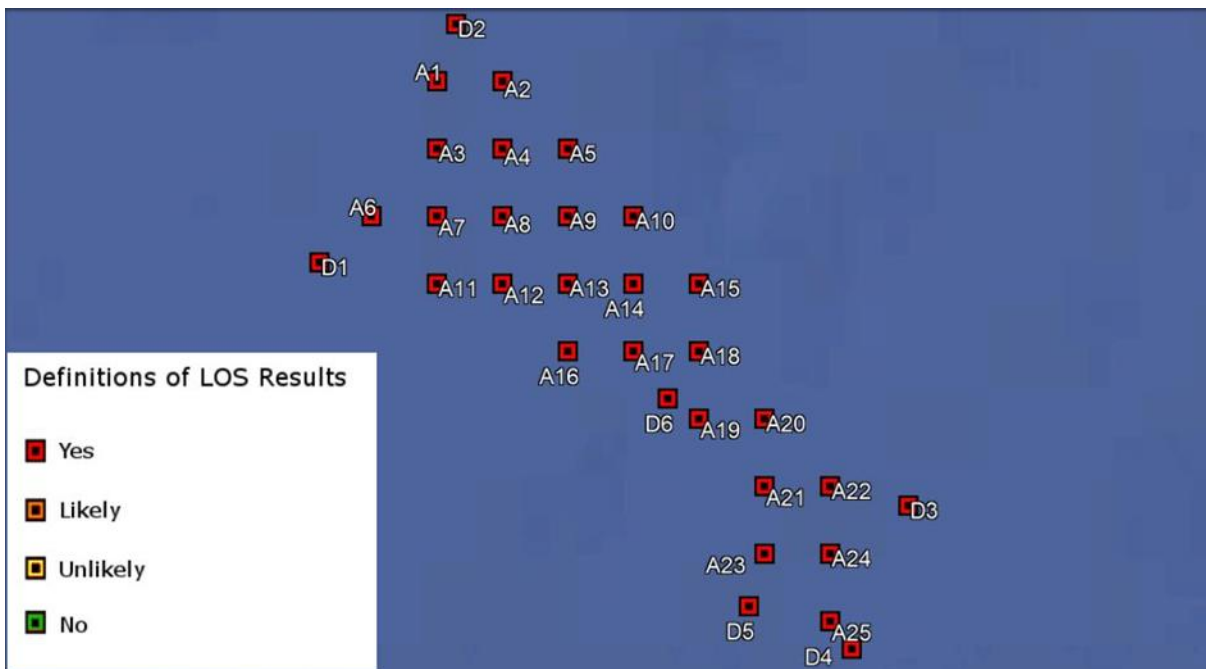


Figure A17.1-16 RRH Trimingham to DEP North




Figure A17.1-17 RRH Trimingham to DEP South




Figure A17.1-18 RRH Trimingham to SEP

